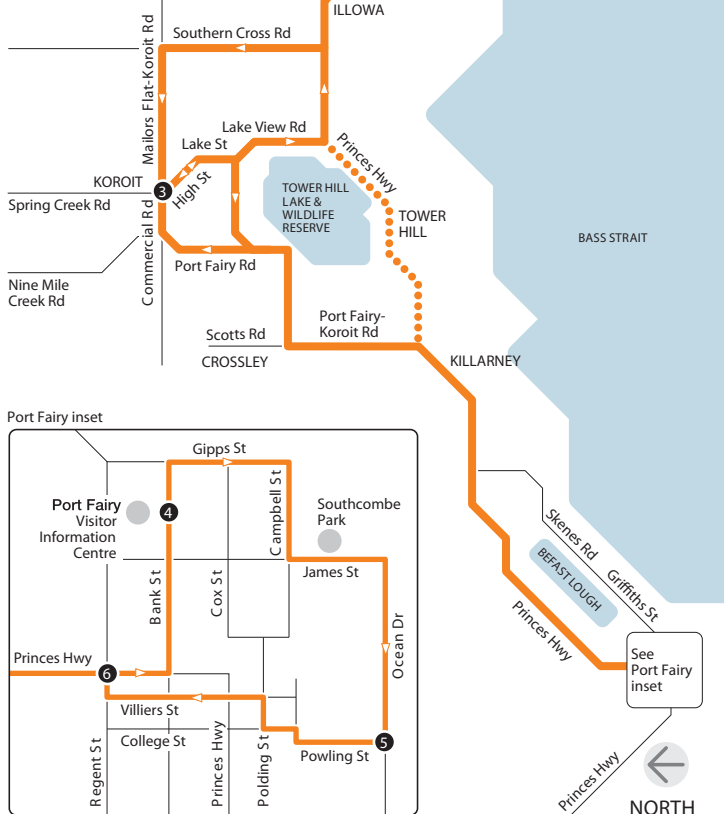
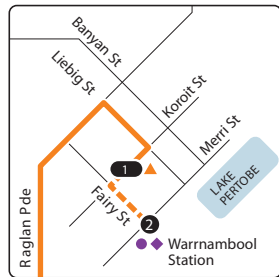


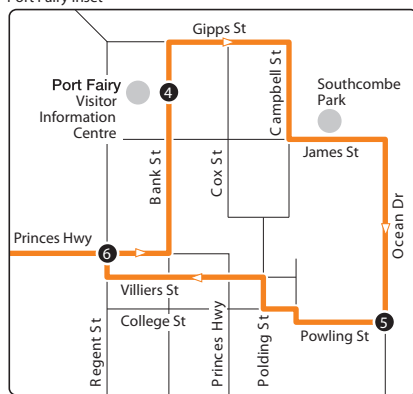
Route 10 via Koroit

- Route deviation
- — — — — Route extension

Warrnambool inset



Port Fairy inset



04212

- Bus route
- V/Line train station
- ◆ Connecting V/Line coach
- ▲ Connecting bus
- Train line
- Terminus
- ① Timing point

For public transport information call 136 196/(TTY) 9619 2727 or visit viclink.com.au

MAP NOT TO SCALE

Description of route

Route 10 – Port Fairy

Departs from Koroit St bus interchange, Warrnambool and runs via Raglan Pde (Princes Hwy) to Koroit township; then via Princes Hwy and Bank St to Port Fairy Visitor Information Centre, Port Fairy. Then via Gipps St, Campbell St, James St, Ocean Dr, Powling St, College St, Polding St, Villiers St, Regent St and Princes Hwy (Raglan Pde) to Koroit St bus interchange, Warrnambool.

Please note the following differences to the normal route:

Warrnambool to Port Fairy

Runs via Princes Hwy to Illowa Cnr, Southern Cross Rd, Mailors Flat – Koroit Rd and Commercial Rd to Koroit Township; then via High St, Lake View Rd to Crossley via Koroit – Port Fairy Rd. Then via Killarney, Princes Hwy and Bank St to Port Fairy Visitor Information Centre, Port Fairy.

Port Fairy to Warrnambool

Departs from Port Fairy Visitor Information Centre, Port Fairy and runs via Princes Hwy, Killarney, Koroit – Port Fairy Rd to Crossley; then via Commercial Rd, Koroit Township, High St, Lake View Rd, Princes Hwy to Koroit St bus interchange, Warrnambool.

All other services travel via Tower Hill.

Customers please note

- ~~Services~~ with 'C' run via Crossley
- ~~Services~~ with 'F' run on Fridays nights only.
- ~~Services~~ with 'P' travel the Port Fairy Loop from the Tourist Information Centre.
- ~~Services~~ with 'H' run school holidays only.
- ~~From~~ time, bus schedules may change or be delayed without notice due to unforeseen circumstances.

Timing points

1. Koroit St bus interchange – Koroit St
2. Warrnambool Station – Merri St
3. Koroit Township
4. Port Fairy Visitor Information Centre – Bank St
5. Ocean Dr – corner Powling St
6. Regent St – corner Princes Hwy

Monday to Friday from City Route 10 – Warrnambool to Port Fairy

	AM	PM	PM	PM	PM	PM								
Warrnambool Station	—	—	2.50	5.10 C	5.35	—								
Koroit St bus interchange	9.20	2.30	3.00	5.20 C	5.40	9.40 F								
Koroit (township)	9.35	2.55	3.25	5.40 C	6.10	10.10 F								
Port Fairy Tourist Info	9.55 P	3.15 P	3.45 H	6.00 CP	6.30	10.30 F								

Monday to Friday Route 10 – Port Fairy to Warrnambool

	AM	AM	AM	PM	PM	PM								
Port Fairy Tourist Info	7.00	7.40	10.00 C	1.35 C	6.30 F	10.30 F								
Ocean Dr	7.05	7.45	10.05 C	1.40 C	6.35 F	10.35 F								
Regent St	7.10	7.50	10.10 C	1.45 C	6.40 F	10.40 F								
Koroit (township)	7.30	8.10	10.30 C	2.05 C	7.00 F	—								
Warrnambool Station	—	—	—	—	—	—								
Koroit St bus interchange	7.55	8.35	10.50 C	2.25 C	7.25 F	—								

C – runs via Crossley F – runs on Fridays nights only P – travels Port Fairy Loop from Tourist Information Centre H – runs school holidays only

Saturday Route 10 – Warrnambool to Port Fairy

	PM			
Koroit St bus interchange	6.00 C			
Warrnambool Station	—			
Koroit (township)	6.25 C			
Port Fairy Tourist Info	6.40 C			

Sunday Route 10 – Warrnambool to Port Fairy

	AM	AM	PM					
Koroit St bus interchange	2.00	11.00	6.00 C					
Warrnambool Station	—	—	—					
Koroit (township)	2.25	11.25	6.26 C					
Port Fairy	2.50	11.40 P	6.40 CP					

Saturday Route 10 – Port Fairy to Warrnambool

	AM	PM		
Port Fairy Tourist Info	7.50 C	6.45		
Ocean Dr	7.55 C	6.50		
Regent St	8.00 C	6.55		
Koroit (township)	8.20 C	7.10		
Warrnambool Station	—	—		
Koroit St bus interchange	8.40 C	7.30		

Sunday Route 10 – Port Fairy to Warrnambool

	AM	AM						
Tourist Info Centre	7.50	10.35 C						
Ocean Dr	7.55	10.40 C						
Regent St	8.00	10.45 C						
Koroit (township)	8.20	11.05 C						
Warrnambool Station	—	—						
Koroit St bus interchange	8.40	11.25 C						

C – runs via Crossley P – travels Port Fairy Loop from Tourist Information Centre T – runs Tuesday, Friday and Sunday only